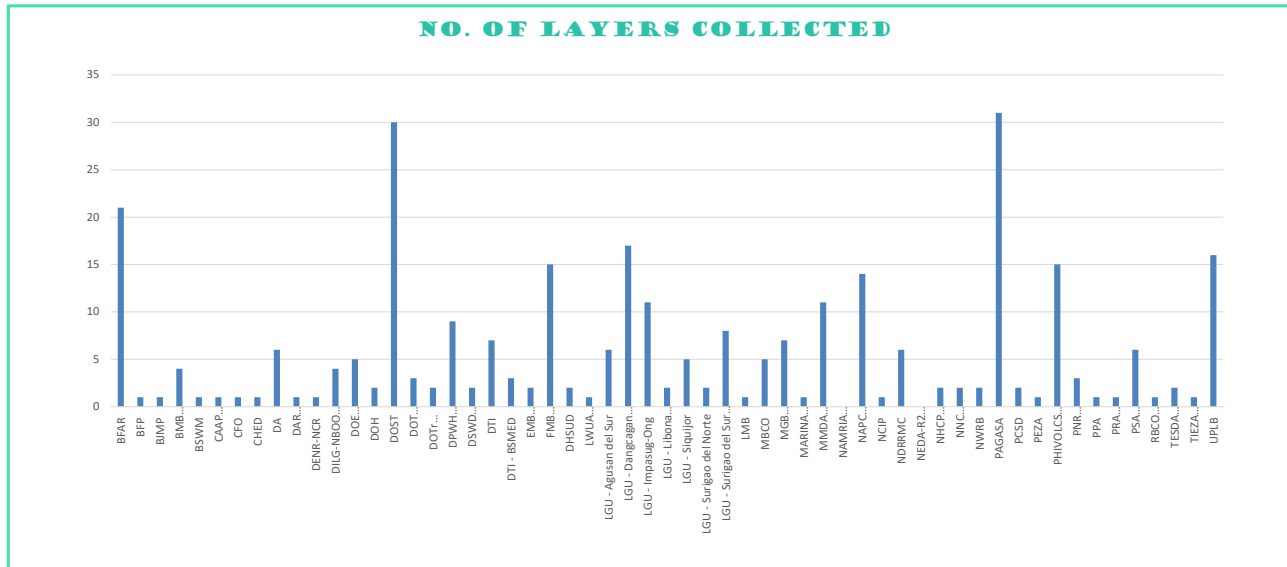


**Geoportal Philippines
Data Inventory
as of March 2025**

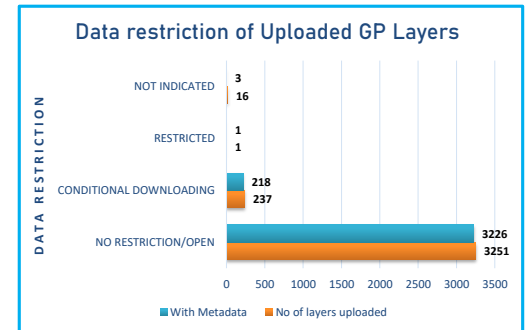


NOTE: The numbers of DOH (Covid), NAMRIA, and NEDA-R2 layers are not reflected in the chart above.
Total collected data for DOH (including covid data) = 2,929, NAMRIA = 275, and NEDA = 73

Definition of LAYER:

In the world of digital map, layer stand as the visual representation of a geographic dataset. It could be any geographic reality in a specific area like roads, national parks, political boundaries and rivers were more or less on a paper map, oftentimes called as legend items.

No of stakeholders	Providers	No of layers collected	No of layers uploaded	With Metadata	No. of New/ Updated layers
57	57	3586	3505	3447	4
		DATA RESTRICTION			
	NO RESTRICTION/OPEN		3251	3226	
	CONDITIONAL DOWNLOADING		237	218	
	RESTRICTED		1	1	
	NOT INDICATED		16	3	



NO	AGENCY	NO OF LAYERS COLLECTED	LAYER NAME	STATUS	METADATA	DATA RESTRICTION	
						STATUS	BASIS
1	BFAR Bureau of Fisheries and Aquatic Resources	21	Female Fisherman Engaged in Bangus Aquaculture	Uploaded	Yes	Conditional downloading	23 October 2015 letter
			Female Fisherman Engaged in Mussel Aquaculture	Uploaded	Yes	Conditional downloading	23 October 2015 letter
			Female Fisherman Engaged in Other Species Aquaculture	Uploaded	Yes	Conditional downloading	23 October 2015 letter
			Female Fisherman Engaged in Oyster Aquaculture	Uploaded	Yes	Conditional downloading	23 October 2015 letter
			Female Fisherman Engaged in Prawn Aquaculture	Uploaded	Yes	Conditional downloading	23 October 2015 letter
			Female Fisherman Engaged in Seaweed Aquaculture	Uploaded	Yes	Conditional downloading	23 October 2015 letter
			Female Fisherman Engaged in Tilapia Aquaculture	Uploaded	Yes	Conditional downloading	23 October 2015 letter
			Male Fisherman Engaged in Bangus Aquaculture	Uploaded	Yes	Conditional downloading	23 October 2015 letter
			Male Fisherman Engaged in Mussel Aquaculture	Uploaded	Yes	Conditional downloading	23 October 2015 letter
			Male Fisherman Engaged in Other Species Aquaculture	Uploaded	Yes	Conditional downloading	23 October 2015 letter
			Male Fisherman Engaged in Oyster Aquaculture	Uploaded	Yes	Conditional downloading	23 October 2015 letter
			Male Fisherman Engaged in Prawn Aquaculture	Uploaded	Yes	Conditional downloading	23 October 2015 letter
			Male Fisherman Engaged in Seaweed Aquaculture	Uploaded	Yes	Conditional downloading	23 October 2015 letter
			Male Fisherman Engaged in Tilapia Aquaculture	Uploaded	Yes	Conditional downloading	23 October 2015 letter
			Total Fisherman Engaged in Bangus Aquaculture	Uploaded	Yes	Conditional downloading	23 October 2015 letter
			Total Fisherman Engaged in Mussel Aquaculture	Uploaded	Yes	Conditional downloading	23 October 2015 letter
			Total Fisherman Engaged in Other Species Aquaculture	Uploaded	Yes	Conditional downloading	23 October 2015 letter
			Total Fisherman Engaged in Oyster Aquaculture	Uploaded	Yes	Conditional downloading	23 October 2015 letter
			Total Fisherman Engaged in Prawn Aquaculture	Uploaded	Yes	Conditional downloading	23 October 2015 letter
			Total Fisherman Engaged in Seaweed Aquaculture	Uploaded	Yes	Conditional downloading	23 October 2015 letter
			Total Fisherman Engaged in Tilapia Aquaculture	Uploaded	Yes	Conditional downloading	23 October 2015 letter
2	BFP Bureau of Fire Protection	1	BFP Regional/Provincial Office	Uploaded	Yes	Conditional downloading	23 October 2015 email
3	BJMP Bureau of Jail Management and Penology	1	BJMP Management Unit location	Uploaded	Yes	Conditional downloading	30 June 2020 Data Sharing Agreement (DSA)
4	BMB Biodiversity Management Bureau Septher Ian Salcedo Email Address : sephtherian.salcedo@bmb.gov.ph	4	Critical Habitats	Uploaded	Yes	Conditional downloading	provided new DSA dated 19 September 2022
			Inland Wetlands	Uploaded		Conditional downloading	provided new DSA dated 19 September 2022
			Key Biodiversity Areas	Uploaded		Conditional downloading	provided new DSA dated 19 September 2022
			National Integrated Protected Area System	Uploaded	Yes	Conditional downloading	provided new DSA dated 19 September 2022
5	BSWM Bureau of Soils and Water Management	1	Soil type	Uploaded	Yes	No restriction	12 February 2014 DSA
6	CAAP Civil Aviation Authority of the Philippines Mr. Francisco Alconera Tel. No. 7944-2001 Email Address: odg.caap@gmail.com	1	Airport Control Station	Uploaded	Yes		23 June 2022 DSA
7	CFO Commission on Filipino Overseas	1	Registered Emigrants by Geographic Origin (City/Municipality and Province)	Uploaded	Yes	Conditional downloading	26 October 2015 email
8	CHED Commission on Higher Education	1	Commission on Higher Education Institution	Uploaded			

NO	AGENCY	NO OF LAYERS COLLECTED	LAYER NAME	STATUS	METADATA	DATA RESTRICTION	
						STATUS	BASIS
9	DA Department of Agriculture	6	Farm to market road Female registered farm laborer Female registered fisherman Fish port Male registered farm laborer Total registered fisherman	Uploaded Uploaded Uploaded Uploaded Uploaded Uploaded	 Yes Yes Yes Yes Yes	No restriction No restriction No restriction No restriction No restriction	DSA and Annex A -ongoing coordination 21 October 2015 letter 21 October 2015 letter 21 October 2015 letter 21 October 2015 letter 21 October 2015 letter
10	DAR Department of Agrarian Reform Sec. Conrado M. Estrella III Email Address: contact_us@dar.gov.ph Tel No. 8926-8961	1	Agrarian Reform Communities	Uploaded	Yes	Conditional downloading	27 October 2015 letter
11	DENR-NCR Department of Environment and Natural Resources - NCR	1	Mini Forest Established (DENR NCR)	Uploaded	Yes	Conditional downloading	September 2016 DSA
12	DILG / NBOO Department of Interior and Local Government / National Barangay Operations Office Teresita C. Morales Email Address: temorales@dilg.gov.ph Tel No. 8876-3454 loc. 5505 Mr. Dennis LAcasamana nboo.dilgeo2020@gmail.com	4	Barangay hall Barangay health worker Health center Multi-purpose hall	for processing for processing for processing for processing	Yes for collection for collection for collection		16 October 2023 DSA 16 October 2023 DSA 16 October 2023 DSA 16 October 2023 DSA
13	DOE Department of Energy Armie Rivera Email address: armie.rivera@doe.gov.ph Tel No. 8479-2900 loc 254/391	5	Coal Operating Contract (2013) Hydropower Service Contract (2013) Petroleum Service Contract (2013) Solar Energy Service Contract (2013) Wind Energy Service Contract (2013)	Uploaded Uploaded Uploaded Uploaded Uploaded	Yes Yes Yes Yes Yes	Conditional downloading Conditional downloading Conditional downloading Conditional downloading Conditional downloading	22 October 2015 letter 22 October 2015 letter 22 October 2015 letter 22 October 2015 letter 22 October 2015 letter
14	DOH Department of Health Gerald Aguinaldo Email Address: ggaguinaldo@doh.gov.ph Tel No. 8651-7800 loc. 1900	2929	01 COVID-19 DOH Licensed Testing Laboratories as of 2022-04-20(up to 2022-04-22) 02 COVID-19 National Case Information Summary as of 2020-04-19 (up to 2020-10-17) 03 COVID-19 National Status as of 2020-04-19 (up to 2020-10-17) 04 COVID-19 National Sex-Disaggregated Information as of 2020-04-19 (up to 2020-10-17) 05 COVID-19 Regional Case Information Summary as of 2020-04-19 (up to 2023-07-08) 06 COVID-19 Regional Status as of 2020-04-19 (up to 2020-10-17) 07 COVID-19 Provincial Case Information Summary as of 2020-04-19 (up to 2023-07-01) 08 COVID-19 Provincial Status as of 2020-04-19 (up to 2020-10-17) 09 COVID-19 City/Municipal Case Information Summary as of 2020-04-19 (up to 2023-07-01) 10 COVID-19 City/Municipal Status as of 2020-04-19 (up to 2020-10-17) Hospital and Health Facilities Dengue Fastlane	Uploaded Uploaded Uploaded Uploaded Uploaded Uploaded Uploaded Uploaded Uploaded Uploaded Uploaded Uploaded Uploaded	Yes Yes Yes Yes Yes Yes Yes Yes Yes Yes Yes Yes	No restriction No restriction No restriction No restriction No restriction No restriction No restriction No restriction No restriction No restriction Conditional downloading Conditional downloading	waiting for DSA November 2018 DSA

NO	AGENCY	NO OF LAYERS COLLECTED	LAYER NAME	STATUS	METADATA	DATA RESTRICTION	
						STATUS	BASIS
	Engr. Erlyn Caguioa/Lovely Acuna Email Address: caguioa.erlyn@dpwh.gov.ph/ acuna.lovely_garcia@dpwh.gov.ph		Locational Reference Points (KM Post) Locational Reference System (LRS) National Bridge National Road (Number of Lanes) Road (Pavement and Surface Type) Road (Expressway) Road Network (ARMM)	Uploaded Uploaded Uploaded Uploaded Uploaded Uploaded Uploaded	Yes Yes Yes Yes Yes Yes Yes	No restriction Conditional downloading No restriction No restriction No restriction No restriction No restriction	23 August 2021 DSA 23 August 2021 DSA 23 August 2021 DSA 13 January 2016 DSA 23 August 2021 DSA 23 August 2021 DSA 13 January 2016 DSA
19	DSWD Department of Social Welfare and Development	2	DSWD Convergence Number of Active Pantawid Pamilyang Pilipino Program (4Ps) Household Beneficiaries as of 2024	Uploaded Uploaded	 Yes	Conditional downloading Conditional downloading	2015 DSA <i>03 June 2024 via email - as per DSWD a DSA is not required for this information, since it is not sensitive. NAMRIA can include remarks indicating the data source came from DSWD.</i>
20	DTI Department of Trade and Industry Elnora Fernandez/Kenneth Francis Fernandez Email Address: elnorafernandez@dti.gov.ph Tel No. 7791-3224	7	DTI NCR office Department of Trade and Industry Offices Provincial Distribution of Large Enterprises in CALABARZON Provincial Distribution of MSME in CALABARZON Provincial Distribution of Medium Enterprises in CALABARZON Provincial Distribution of Micro Enterprises in CALABARZON Provincial Distribution of Small Enterprises in CALABARZON	Uploaded Uploaded Uploaded Uploaded Uploaded Uploaded Uploaded	Yes Yes Yes Yes Yes Yes	Conditional downloading Conditional downloading Conditional downloading Conditional downloading Conditional downloading Conditional downloading Conditional downloading	28 October 2015 email 28 October 2015 email
21	DTI - BSMED* Bureau of Small and Medium Enterprise Development	3	Negosyo Center (NC) Shared Service Facilities by Region Shared Service Facilities by Province	Uploaded Uploaded Uploaded	 	 	12 October 2020 letter 12 October 2020 letter 12 October 2020 letter
22	EMB Environmental Management Bureau Lexter L. Maymay lexter_maymay@emb.gov.ph william_cuñado@emb.gov.ph	2	Air quality monitoring station Sanitary Landfill Site	Uploaded Uploaded	Yes Yes	Conditional downloading Conditional downloading	22 October 2015 letter 22 October 2015 letter(EMB) ; 16 November 2015 S.O.(DENR)
23	FMB Forest Management Bureau Mr. Dennis Tanco FMSD Tel. No. 8921-0752	15	2018-2022 Potential Investment Areas 2023 Illegal Logging Hotspot Municipalities Agroforestry Farm Lease Agreement Community Forest Stewardship Agreement Critical Watershed Forest Land Grazing Management Agreement	Uploaded for processing Uploaded Uploaded Uploaded Uploaded	Yes Yes Yes Yes Yes	Conditional downloading Conditional downloading Conditional downloading Conditional downloading Conditional downloading Conditional downloading	21 May 2024 DSA 21 May 2024 DSA 18 May 2017 DSA 18 May 2017 DSA 18 May 2017 DSA 18 May 2017 DSA

NO	AGENCY	NO OF LAYERS COLLECTED	LAYER NAME	STATUS	METADATA	DATA RESTRICTION	
						STATUS	BASIS
			Forest Land Management Agreement	Uploaded	Yes	Conditional downloading	18 May 2017 DSA
			Forest Land Use Agreement	Uploaded	Yes	Conditional downloading	18 May 2017 DSA
			Forest Land Use Agreement for Tourism Purposes	Uploaded	Yes	Conditional downloading	18 May 2017 DSA
			Industrial Tree Plantation	Uploaded	Yes	Conditional downloading	18 May 2017 DSA
			Integrated Forest Management Agreement	Uploaded	Yes	Conditional downloading	18 May 2017 DSA
			National Greening Project Sites	Uploaded	Yes	Conditional downloading	18 May 2017 DSA
			Proclaimed Watershed	Uploaded	Yes	Conditional downloading	18 May 2017 DSA
			Production and Protection Forests	for processing		Conditional downloading	21 May 2024 DSA
			Socialized Industrial Forest Management Agreement	Uploaded	Yes	Conditional downloading	18 May 2017 DSA
24	Department of Human Settlements and Urban Development (DHSUD)	2	Comprehensive Land Use Plan (CLUP) Status	Uploaded		Conditional downloading	19 November 2019 DSA and 3 May 2021 DSA with Annex A (updated)
			Provincial Physical Framework Plan (PPFP)	Uploaded		Conditional downloading	11 November 2019 DSA
25	LGU - Agusan del Sur	6	Barangay Road (LGU-Agusan Del Sur)	Uploaded	Yes	Conditional downloading	16 March 2015 DSA
			City Road (LGU-Agusan Del Sur)	Uploaded	Yes	Conditional downloading	16 March 2015 DSA
			Municipal Road (LGU-Agusan Del Sur)	Uploaded	Yes	Conditional downloading	16 March 2015 DSA
			National Road (LGU-Agusan Del Sur)	Uploaded	Yes	Conditional downloading	16 March 2015 DSA
			Private Road (LGU-Agusan Del Sur)	Uploaded	Yes	Conditional downloading	16 March 2015 DSA
			Provincial Road (LGU-Agusan Del Sur)	Uploaded	Yes	Conditional downloading	16 March 2015 DSA
26	LGU - Danggagan, Bukidnon*	17	Barangay Boundary	Uploaded	Yes	Conditional downloading	03 November 2021 DSA
			Elevation Map	Uploaded	Yes	Conditional downloading	03 November 2021 DSA
			Existing Land Use	Uploaded	Yes	Conditional downloading	03 November 2021 DSA
			Existing Urban-Urbanizing	Uploaded	Yes	Conditional downloading	03 November 2021 DSA
			Flood Hazard	Uploaded	Yes	Conditional downloading	03 November 2021 DSA
			Hydrogeologic Map	Uploaded	Yes	Conditional downloading	03 November 2021 DSA
			Landslide Hazard	Uploaded	Yes	Conditional downloading	03 November 2021 DSA
			Land Classification Map	Uploaded	Yes	Conditional downloading	03 November 2021 DSA
			Land Cover 2003	Uploaded	Yes	Conditional downloading	03 November 2021 DSA
			Land Cover 2010	Uploaded	Yes	Conditional downloading	03 November 2021 DSA
			Land Cover 2015	Uploaded	Yes	Conditional downloading	03 November 2021 DSA
			Proposed Land Use	Uploaded	Yes	Conditional downloading	03 November 2021 DSA
			Proposed Urban Urbanizing	Uploaded	Yes	Conditional downloading	03 November 2021 DSA
			Settlement Map	Uploaded	Yes	Conditional downloading	03 November 2021 DSA
			Slope Map	Uploaded	Yes	Conditional downloading	03 November 2021 DSA
			Tourism	Uploaded	Yes	Conditional downloading	03 November 2021 DSA
			Zoning Map	Uploaded	Yes	Conditional downloading	03 November 2021 DSA
27	LGU - Impasug-Ong, Bukidnon*	11	Barangay Boundary (LGU - Impasug-Ong)	Uploaded	Yes	Conditional downloading	04 October 2021 DSA
			CADT Map	Uploaded	Yes	Conditional downloading	04 October 2021 DSA
			General Land Use Map	Uploaded	Yes	Conditional downloading	04 October 2021 DSA
			General Land Use Plan	Uploaded	Yes	Conditional downloading	04 October 2021 DSA
			Health Stations	Uploaded	Yes	Conditional downloading	04 October 2021 DSA
			Landslide Hazard (LGU - Impasug-Ong)	Uploaded	Yes	Conditional downloading	04 October 2021 DSA
			Road Network (LGU - Impasug-Ong)	Uploaded	Yes	Conditional downloading	04 October 2021 DSA

NO	AGENCY	NO OF LAYERS COLLECTED	LAYER NAME	STATUS	METADATA	DATA RESTRICTION	
						STATUS	BASIS
	Staff mpdoimpasugong@gmail.com		Tourist Spot (LGU - Impasug-Ong) Urban Land Use Plan Urban Land Use Plan (Poblacion) Zoning Plan	Uploaded Uploaded Uploaded Uploaded	Yes Yes Yes Yes	Conditional downloading Conditional downloading Conditional downloading Conditional downloading	04 October 2021 DSA 04 October 2021 DSA 04 October 2021 DSA 04 October 2021 DSA
28	LGU - Libona, Bukidnon* Feloteo D. Lofranco, Jr. OIC-MPDC ijames_32681@yahoo.com Mary Jessa Bacalso Staff maryjessabacalso@gmail.com	2	Economic Facilities (LGU - Libona) Road Network	Uploaded Uploaded	Yes Yes	Conditional downloading Conditional downloading	18 February 2022 DSA 18 February 2022 DSA
29	LGU - Siquijor	5	Barangay Road (LGU-Siquijor) Municipal Road (LGU-Siquijor) National Road (LGU-Siquijor) Private Road (LGU-Siquijor) Provincial Road (LGU-Siquijor)	Uploaded Uploaded Uploaded Uploaded Uploaded	Yes Yes Yes Yes Yes	Conditional downloading Conditional downloading Conditional downloading Conditional downloading Conditional downloading	16 March 2015 DSA 16 March 2015 DSA 16 March 2015 DSA 16 March 2015 DSA 16 March 2015 DSA
30	LGU - Surigao del Norte	2	Road (LGU-Surigao Del Norte) Landmark (LGU-Surigao Del Norte)	Uploaded Uploaded		Conditional downloading Conditional downloading	16 March 2015 DSA 16 March 2015 DSA
31	LGU - Surigao del Sur Gov. Alexander T. Pimentel Governor 086-211-3633 PPDC Vilma A. Ronquillo 086-211-4089 / pposursur@yahoo.com	8	City road (LGU-Surigao Del Sur) Company road (LGU-Surigao Del Sur) Farm to Market road (LGU-Surigao Del Sur) Municipal road (LGU-Surigao Del Sur) National road (LGU-Surigao Del Sur) NIA National Road Private road (LGU-Surigao Del Sur) Provincial road (LGU-Surigao Del Sur)	Uploaded Uploaded Uploaded Uploaded Uploaded Uploaded Uploaded Uploaded	Yes Yes Yes Yes Yes Yes Yes Yes	Conditional downloading Conditional downloading Conditional downloading Conditional downloading Conditional downloading Conditional downloading Conditional downloading Conditional downloading	16 March 2015 DSA 16 March 2015 DSA 16 March 2015 DSA 16 March 2015 DSA 16 March 2015 DSA 16 March 2015 DSA 16 March 2015 DSA 16 March 2015 DSA
32	LMB Land Management Bureau	1	Parcel data	Uploaded	Yes	Conditional downloading	9 November 2015 letter
33	LWUA Local Water Utilities Administration Engr. Cecilio Lansangan Email Address: databank.tad@lwua.gov.ph Tel No. 8921-5073	1	Water District	Uploaded	Yes	Conditional downloading	3 March 2021 MOA
34	MARINA Maritime Industry Authority Dir. Arsenio F. Lingad II Director, MIS Email Address: miss@marina.gov.ph Tel No. 8708*2870 Dr. Joseph Victor S. Generato OIC, Info. Technology Div.	1	Shipyard	Uploaded	Yes	Conditional downloading	22 October 2015 letter
35	MBCO Manila Bay Coordinating Office Mr. Ivan Cayabyab Tel. 8998-1995	5	17 River Manila Bay Manila Bay offshore station Manila Bay Sampling Station	Uploaded Uploaded Uploaded	 Yes Yes	Conditional downloading Conditional downloading Conditional downloading	14 September 2022 - DSA

NO	AGENCY	NO OF LAYERS COLLECTED	LAYER NAME	STATUS	METADATA	DATA RESTRICTION	
						STATUS	BASIS
			2020 Land Cover Map of Region 3	Uploaded	Yes	Open	Memorandum Order No. 008, series of 2022 (Open Data Policy)
			2020 Land Cover Map of Region 4-A	Uploaded	Yes	Open	Memorandum Order No. 008, series of 2022 (Open Data Policy)
			2020 Land Cover Map of Region 4-B	Uploaded	Yes	Open	Memorandum Order No. 008, series of 2022 (Open Data Policy)
			2020 Land Cover Map of Region 5	Uploaded	Yes	Open	Memorandum Order No. 008, series of 2022 (Open Data Policy)
			2020 Land Cover Map of Region 6	Uploaded	Yes	Open	Memorandum Order No. 008, series of 2022 (Open Data Policy)
			2020 Land Cover Map of Region 7	Uploaded	Yes	Open	Memorandum Order No. 008, series of 2022 (Open Data Policy)
			2020 Land Cover Map of Region 8	Uploaded	Yes	Open	Memorandum Order No. 008, series of 2022 (Open Data Policy)
			2020 Land Cover Map of Region 9	Uploaded	Yes	Open	Memorandum Order No. 008, series of 2022 (Open Data Policy)
			Coastal Resource Map (CRM) 2016- Luzon	Uploaded	Yes	Open	Memorandum Order No. 008, series of 2022 (Open Data Policy)
			Coastal Resource Map (CRM) 2016 - Mindanao	Uploaded	Yes	Open	Memorandum Order No. 008, series of 2022 (Open Data Policy)
			Coastal Resource Map (CRM) 2016 - Palawan	Uploaded	Yes	Open	Memorandum Order No. 008, series of 2022 (Open Data Policy)
			Coastal Resource Map (CRM) 2016 - Visayas	Uploaded	Yes	Open	Memorandum Order No. 008, series of 2022 (Open Data Policy)
			Coastal Resource Map (CRM) 2020 - Philippines	Uploaded	Yes	Open	Memorandum Order No. 008, series of 2022 (Open Data Policy)
			Existing Land Use Map-Province of Abra	Uploaded	Yes	Open	Memorandum Order No. 008, series of 2022 (Open Data Policy)
			Existing Land Use Map-Province of Apayao	Uploaded	Yes	Open	Memorandum Order No. 008, series of 2022 (Open Data Policy)
			Existing Land Use Map-Province of Benguet	Uploaded	Yes	Open	Memorandum Order No. 008, series of 2022 (Open Data Policy)
			Existing Land Use Map-Province of Biliran	Uploaded	Yes	Open	Memorandum Order No. 008, series of 2022 (Open Data Policy)
			Existing Land Use Map-Province of Catanduanes	Uploaded	Yes	Open	Memorandum Order No. 008, series of 2022 (Open Data Policy)
			Existing Land Use Map-Province of Dinagat Island	Uploaded	Yes	Open	Memorandum Order No. 008, series of 2022 (Open Data Policy)
			Existing Land Use Map-Province of Ifugao	Uploaded	Yes	Open	Memorandum Order No. 008, series of 2022 (Open Data Policy)
			Existing Land Use Map-Province of Kalinga	Uploaded	Yes	Open	Memorandum Order No. 008, series of 2022 (Open Data Policy)
			Existing Land Use Map-Province of Masbate	Uploaded	Yes	Open	Memorandum Order No. 008, series of 2022 (Open Data Policy)
			Existing Land Use Map-Province of Mountain Province	Uploaded	Yes	Open	Memorandum Order No. 008, series of 2022 (Open Data Policy)
			Existing Land Use Map-Province of Samar	Uploaded	Yes	Open	Memorandum Order No. 008, series of 2022 (Open Data Policy)
			Existing Land Use Map-Province of Sarangani	Uploaded	Yes	Open	Memorandum Order No. 008, series of 2022 (Open Data Policy)
			Existing Land Use Map-Province of Siquijor	Uploaded	Yes	Open	Memorandum Order No. 008, series of 2022 (Open Data Policy)
			Existing Land Use Map-Province of Sorsogon	Uploaded	Yes	Open	Memorandum Order No. 008, series of 2022 (Open Data Policy)

NO	AGENCY	NO OF LAYERS COLLECTED	LAYER NAME	STATUS	METADATA	DATA RESTRICTION	
						STATUS	BASIS
			Existing Land Use Map-Province of Surigao del Norte	Uploaded	Yes	Open	Memorandum Order No. 008, series of 2022 (Open Data Policy)
			Flood extent map during Typhoon Ulysses	Uploaded	Yes	Open	Memorandum Order No. 008, series of 2022 (Open Data Policy)
			Inundation Map at 0.5 Meter Sea Level Rise - Agusan Del Norte	Uploaded	Yes	Open	Memorandum Order No. 008, series of 2022 (Open Data Policy)
			Inundation Map at 0.5 Meter Sea Level Rise - Aklan	Uploaded	Yes	Open	Memorandum Order No. 008, series of 2022 (Open Data Policy)
			Inundation Map at 0.5 Meter Sea Level Rise - Albay	Uploaded	Yes	Open	Memorandum Order No. 008, series of 2022 (Open Data Policy)
			Inundation Map at 0.5 Meter Sea Level Rise - Antique	Uploaded	Yes	Open	Memorandum Order No. 008, series of 2022 (Open Data Policy)
			Inundation Map at 0.5 Meter Sea Level Rise - Bataan	Uploaded	Yes	Open	Memorandum Order No. 008, series of 2022 (Open Data Policy)
			Inundation Map at 0.5 Meter Sea Level Rise - Batangas	Uploaded	Yes	Open	Memorandum Order No. 008, series of 2022 (Open Data Policy)
			Inundation Map at 0.5 Meter Sea Level Rise - Biliran	Uploaded	Yes	Open	Memorandum Order No. 008, series of 2022 (Open Data Policy)
			Inundation Map at 0.5 Meter Sea Level Rise - Bohol	Uploaded	Yes	Open	Memorandum Order No. 008, series of 2022 (Open Data Policy)
			Inundation Map at 0.5 Meter Sea Level Rise - Bulacan	Uploaded	Yes	Open	Memorandum Order No. 008, series of 2022 (Open Data Policy)
			Inundation Map at 0.5 Meter Sea Level Rise - Cagayan	Uploaded	Yes	Open	Memorandum Order No. 008, series of 2022 (Open Data Policy)
			Inundation Map at 0.5 Meter Sea Level Rise - Camarines Sur	Uploaded	Yes	Open	Memorandum Order No. 008, series of 2022 (Open Data Policy)
			Inundation Map at 0.5 Meter Sea Level Rise - Camiguin	Uploaded	Yes	Open	Memorandum Order No. 008, series of 2022 (Open Data Policy)
			Inundation Map at 0.5 Meter Sea Level Rise - Capiz	Uploaded	Yes	Open	Memorandum Order No. 008, series of 2022 (Open Data Policy)
			Inundation Map at 0.5 Meter Sea Level Rise - Catanduanes	Uploaded	Yes	Open	Memorandum Order No. 008, series of 2022 (Open Data Policy)
			Inundation Map at 0.5 Meter Sea Level Rise - Cavite	Uploaded	Yes	Open	Memorandum Order No. 008, series of 2022 (Open Data Policy)
			Inundation Map at 0.5 Meter Sea Level Rise - Cebu	Uploaded	Yes	Open	Memorandum Order No. 008, series of 2022 (Open Data Policy)
			Inundation Map at 0.5 Meter Sea Level Rise - Cotabato City	Uploaded	Yes	Open	Memorandum Order No. 008, series of 2022 (Open Data Policy)
			Inundation Map at 0.5 Meter Sea Level Rise - Davao del Norte	Uploaded	Yes	Open	Memorandum Order No. 008, series of 2022 (Open Data Policy)
			Inundation Map at 0.5 Meter Sea Level Rise - Davao del Sur	Uploaded	Yes	Open	Memorandum Order No. 008, series of 2022 (Open Data Policy)
			Inundation Map at 0.5 Meter Sea Level Rise - Davao de Oro	Uploaded	Yes	Open	Memorandum Order No. 008, series of 2022 (Open Data Policy)
			Inundation Map at 0.5 Meter Sea Level Rise - Davao Occidental	Uploaded	Yes	Open	Memorandum Order No. 008, series of 2022 (Open Data Policy)
			Inundation Map at 0.5 Meter Sea Level Rise - Davao Oriental	Uploaded	Yes	Open	Memorandum Order No. 008, series of 2022 (Open Data Policy)
			Inundation Map at 0.5 Meter Sea Level Rise - Dinagat Island	Uploaded	Yes	Open	Memorandum Order No. 008, series of 2022 (Open Data Policy)
			Inundation Map at 0.5 Meter Sea Level Rise - Eastern Samar	Uploaded	Yes	Open	Memorandum Order No. 008, series of 2022 (Open Data Policy)
			Inundation Map at 0.5 Meter Sea Level Rise - General Santos City	Uploaded	Yes	Open	Memorandum Order No. 008, series of 2022 (Open Data Policy)

NO	AGENCY	NO OF LAYERS COLLECTED	LAYER NAME	STATUS	METADATA	DATA RESTRICTION	
						STATUS	BASIS
			Inundation Map at 0.5 Meter Sea Level Rise - Guimaras	Uploaded	Yes	Open	Memorandum Order No. 008, series of 2022 (Open Data Policy)
			Inundation Map at 0.5 Meter Sea Level Rise - Ilocos Norte	Uploaded	Yes	Open	Memorandum Order No. 008, series of 2022 (Open Data Policy)
			Inundation Map at 0.5 Meter Sea Level Rise - Ilocos Sur	Uploaded	Yes	Open	Memorandum Order No. 008, series of 2022 (Open Data Policy)
			Inundation Map at 0.5 Meter Sea Level Rise - Iloilo	Uploaded	Yes	Open	Memorandum Order No. 008, series of 2022 (Open Data Policy)
			Inundation Map at 0.5 Meter Sea Level Rise - Isabela	Uploaded	Yes	Open	Memorandum Order No. 008, series of 2022 (Open Data Policy)
			Inundation Map at 0.5 Meter Sea Level Rise - Lanao del Norte	Uploaded	Yes	Open	Memorandum Order No. 008, series of 2022 (Open Data Policy)
			Inundation Map at 0.5 Meter Sea Level Rise - Lanao del Sur	Uploaded	Yes	Open	Memorandum Order No. 008, series of 2022 (Open Data Policy)
			Inundation Map at 0.5 Meter Sea Level Rise - La Union	Uploaded	Yes	Open	Memorandum Order No. 008, series of 2022 (Open Data Policy)
			Inundation Map at 0.5 Meter Sea Level Rise - Leyte	Uploaded	Yes	Open	Memorandum Order No. 008, series of 2022 (Open Data Policy)
			Inundation Map at 0.5 Meter Sea Level Rise - Maguindanao	Uploaded	Yes	Open	Memorandum Order No. 008, series of 2022 (Open Data Policy)
			Inundation Map at 0.5 Meter Sea Level Rise - Marinduque	Uploaded	Yes	Open	Memorandum Order No. 008, series of 2022 (Open Data Policy)
			Inundation Map at 0.5 Meter Sea Level Rise - Masbate	Uploaded	Yes	Open	Memorandum Order No. 008, series of 2022 (Open Data Policy)
			Inundation Map at 0.5 Meter Sea Level Rise - Misamis Occidental	Uploaded	Yes	Open	Memorandum Order No. 008, series of 2022 (Open Data Policy)
			Inundation Map at 0.5 Meter Sea Level Rise - Misamis Oriental	Uploaded	Yes	Open	Memorandum Order No. 008, series of 2022 (Open Data Policy)
			Inundation Map at 0.5 Meter Sea Level Rise - NCR	Uploaded	Yes	Open	Memorandum Order No. 008, series of 2022 (Open Data Policy)
			Inundation Map at 0.5 Meter Sea Level Rise - Negros Occidental	Uploaded	Yes	Open	Memorandum Order No. 008, series of 2022 (Open Data Policy)
			Inundation Map at 0.5 Meter Sea Level Rise - Negros Oriental	Uploaded	Yes	Open	Memorandum Order No. 008, series of 2022 (Open Data Policy)
			Inundation Map at 0.5 Meter Sea Level Rise - Northern Samar	Uploaded	Yes	Open	Memorandum Order No. 008, series of 2022 (Open Data Policy)
			Inundation Map at 0.5 Meter Sea Level Rise - Occidental Mindoro	Uploaded	Yes	Open	Memorandum Order No. 008, series of 2022 (Open Data Policy)
			Inundation Map at 0.5 Meter Sea Level Rise - Oriental Mindoro	Uploaded	Yes	Open	Memorandum Order No. 008, series of 2022 (Open Data Policy)
			Inundation Map at 0.5 Meter Sea Level Rise - Palawan	Uploaded	Yes	Open	Memorandum Order No. 008, series of 2022 (Open Data Policy)
			Inundation Map at 0.5 Meter Sea Level Rise - Pampanga	Uploaded	Yes	Open	Memorandum Order No. 008, series of 2022 (Open Data Policy)
			Inundation Map at 0.5 Meter Sea Level Rise - Romblon	Uploaded	Yes	Open	Memorandum Order No. 008, series of 2022 (Open Data Policy)
			Inundation Map at 0.5 Meter Sea Level Rise - Samar	Uploaded	Yes	Open	Memorandum Order No. 008, series of 2022 (Open Data Policy)
			Inundation Map at 0.5 Meter Sea Level Rise - Sarangani	Uploaded	Yes	Open	Memorandum Order No. 008, series of 2022 (Open Data Policy)
			Inundation Map at 0.5 Meter Sea Level Rise - Siquijor	Uploaded	Yes	Open	Memorandum Order No. 008, series of 2022 (Open Data Policy)
			Inundation Map at 0.5 Meter Sea Level Rise - Sorsogon	Uploaded	Yes	Open	Memorandum Order No. 008, series of 2022 (Open Data Policy)

NO	AGENCY	NO OF LAYERS COLLECTED	LAYER NAME	STATUS	METADATA	DATA RESTRICTION	
						STATUS	BASIS
			Inundation Map at 0.5 Meter Sea Level Rise - Southern Leyte	Uploaded	Yes	Open	Memorandum Order No. 008, series of 2022 (Open Data Policy)
			Inundation Map at 0.5 Meter Sea Level Rise - Sultan Kudarat	Uploaded	Yes	Open	Memorandum Order No. 008, series of 2022 (Open Data Policy)
			Inundation Map at 0.5 Meter Sea Level Rise - Sulu	Uploaded	Yes	Open	Memorandum Order No. 008, series of 2022 (Open Data Policy)
			Inundation Map at 0.5 Meter Sea Level Rise - Surigao del Norte	Uploaded	Yes	Open	Memorandum Order No. 008, series of 2022 (Open Data Policy)
			Inundation Map at 0.5 Meter Sea Level Rise - Tawi-Tawi	Uploaded	Yes	Open	Memorandum Order No. 008, series of 2022 (Open Data Policy)
			Inundation Map at 0.5 Meter Sea Level Rise - Zambales	Uploaded	Yes	Open	Memorandum Order No. 008, series of 2022 (Open Data Policy)
			Inundation Map at 0.5 Meter Sea Level Rise - Zamboanga City	Uploaded	Yes	Open	Memorandum Order No. 008, series of 2022 (Open Data Policy)
			Inundation Map at 0.5 Meter Sea Level Rise - Zamboanga del Norte	Uploaded	Yes	Open	Memorandum Order No. 008, series of 2022 (Open Data Policy)
			Inundation Map at 0.5 Meter Sea Level Rise -Zamboanga del Sur	Uploaded	Yes	Open	Memorandum Order No. 008, series of 2022 (Open Data Policy)
			Inundation Map at 0.5 Meter Sea Level Rise -Zamboanga Sibugay	Uploaded	Yes	Open	Memorandum Order No. 008, series of 2022 (Open Data Policy)
			Inundation Map at 1 Meter Sea Level Rise - Southern Leyte	Uploaded	Yes	Open	Memorandum Order No. 008, series of 2022 (Open Data Policy)
			Inundation Map 1 Meter Sea Level Rise - Aklan	Uploaded	Yes	Open	Memorandum Order No. 008, series of 2022 (Open Data Policy)
			Inundation Map 1 Meter Sea Level Rise - Aurora	Uploaded	Yes	Open	Memorandum Order No. 008, series of 2022 (Open Data Policy)
			Inundation Map 1 Meter Sea Level Rise - Bataan	Uploaded	Yes	Open	Memorandum Order No. 008, series of 2022 (Open Data Policy)
			Inundation Map 1 Meter Sea Level Rise - Batanes	Uploaded	Yes	Open	Memorandum Order No. 008, series of 2022 (Open Data Policy)
			Inundation Map 1 Meter Sea Level Rise - Bulacan	Uploaded	Yes	Open	Memorandum Order No. 008, series of 2022 (Open Data Policy)
			Inundation Map 1 Meter Sea Level Rise - Cagayan	Uploaded	Yes	Open	Memorandum Order No. 008, series of 2022 (Open Data Policy)
			Inundation Map 1 Meter Sea Level Rise - Camarines Norte	Uploaded	Yes	Open	Memorandum Order No. 008, series of 2022 (Open Data Policy)
			Inundation Map 1 Meter Sea Level Rise - Cavite	Uploaded	Yes	Open	Memorandum Order No. 008, series of 2022 (Open Data Policy)
			Inundation Map 1 Meter Sea Level Rise - Isabela	Uploaded	Yes	Open	Memorandum Order No. 008, series of 2022 (Open Data Policy)
			Inundation Map 1 Meter Sea Level Rise - Marinduque	Uploaded	Yes	Open	Memorandum Order No. 008, series of 2022 (Open Data Policy)
			Inundation Map 1 Meter Sea Level Rise - Misamis Occidental	Uploaded	Yes	Open	Memorandum Order No. 008, series of 2022 (Open Data Policy)
			Inundation Map 1 Meter Sea Level Rise - Pampanga	Uploaded	Yes	Open	Memorandum Order No. 008, series of 2022 (Open Data Policy)
			Inundation Map 1 Meter Sea Level Rise - Sorsogon	Uploaded	Yes	Open	Memorandum Order No. 008, series of 2022 (Open Data Policy)
			Inundation Map 1 Meter Sea Level Rise - Zamboanga Sibugay	Uploaded	Yes	Open	Memorandum Order No. 008, series of 2022 (Open Data Policy)
			Inundation Map 2 Meter Sea Level Rise - Bataan	Uploaded	Yes	Open	Memorandum Order No. 008, series of 2022 (Open Data Policy)
			Inundation Map 2 Meter Sea Level Rise - Bulacan	Uploaded	Yes	Open	Memorandum Order No. 008, series of 2022 (Open Data Policy)

NO	AGENCY	NO OF LAYERS COLLECTED	LAYER NAME	STATUS	METADATA	DATA RESTRICTION	
						STATUS	BASIS
			Inundation Map 2 Meter Sea Level Rise - Camarines Norte	Uploaded	Yes	Open	Memorandum Order No. 008, series of 2022 (Open Data Policy)
			Inundation Map 2 Meter Sea Level Rise - Camarines Sur	Uploaded	Yes	Open	Memorandum Order No. 008, series of 2022 (Open Data Policy)
			Inundation Map 2 Meter Sea Level Rise - Ilocos Norte	Uploaded	Yes	Open	Memorandum Order No. 008, series of 2022 (Open Data Policy)
			Inundation Map 2 Meter Sea Level Rise - Ilocos Sur	Uploaded	Yes	Open	Memorandum Order No. 008, series of 2022 (Open Data Policy)
			Inundation Map 2 Meter Sea Level Rise - Isabela	Uploaded	Yes	Open	Memorandum Order No. 008, series of 2022 (Open Data Policy)
			Inundation Map 2 Meter Sea Level Rise - La Union	Uploaded	Yes	Open	Memorandum Order No. 008, series of 2022 (Open Data Policy)
			Inundation Map 2 Meter Sea Level Rise - Marinduque	Uploaded	Yes	Open	Memorandum Order No. 008, series of 2022 (Open Data Policy)
			Inundation Map 2 Meter Sea Level Rise - Misamis Occidental	Uploaded	Yes	Open	Memorandum Order No. 008, series of 2022 (Open Data Policy)
			Inundation Map 2 Meter Sea Level Rise - Pampanga	Uploaded	Yes	Open	Memorandum Order No. 008, series of 2022 (Open Data Policy)
			Inundation Map 2 Meter Sea Level Rise - Romblon	Uploaded	Yes	Open	Memorandum Order No. 008, series of 2022 (Open Data Policy)
			Inundation Map 2 Meter Sea Level Rise - Siquijor	Uploaded	Yes	Open	Memorandum Order No. 008, series of 2022 (Open Data Policy)
			Inundation Map 2 Meter Sea Level Rise - Sorsogon	Uploaded	Yes	Open	Memorandum Order No. 008, series of 2022 (Open Data Policy)
			Land Cover (2010)	Uploaded	Yes	Open	Memorandum Order No. 008, series of 2022 (Open Data Policy)
			Mangrove Forest	Uploaded	Yes	Open	Memorandum Order No. 008, series of 2022 (Open Data Policy)
			Map of Safe Open Spaces of Metro Manila	Uploaded	Yes	Open	Memorandum Order No. 008, series of 2022 (Open Data Policy)
			Slope	Uploaded	Yes	Open	Memorandum Order No. 008, series of 2022 (Open Data Policy)
			Slope Map of Abra	Uploaded	Yes	Open	Memorandum Order No. 008, series of 2022 (Open Data Policy)
			Slope Map of Agusan del Norte	Uploaded	Yes	Open	Memorandum Order No. 008, series of 2022 (Open Data Policy)
			Slope Map of Agusan del Sur	Uploaded	Yes	Open	Memorandum Order No. 008, series of 2022 (Open Data Policy)
			Slope Map of Aklan	Uploaded	Yes	Open	Memorandum Order No. 008, series of 2022 (Open Data Policy)
			Slope Map of Albay	Uploaded	Yes	Open	Memorandum Order No. 008, series of 2022 (Open Data Policy)
			Slope Map of Antique	Uploaded	Yes	Open	Memorandum Order No. 008, series of 2022 (Open Data Policy)
			Slope Map of Apayao	Uploaded	Yes	Open	Memorandum Order No. 008, series of 2022 (Open Data Policy)
			Slope Map of Aurora	Uploaded	Yes	Open	Memorandum Order No. 008, series of 2022 (Open Data Policy)
			Slope Map of Basilan	Uploaded	Yes	Open	Memorandum Order No. 008, series of 2022 (Open Data Policy)
			Slope Map of Bataan	Uploaded	Yes	Open	Memorandum Order No. 008, series of 2022 (Open Data Policy)
			Slope Map of Batanes	Uploaded	Yes	Open	Memorandum Order No. 008, series of 2022 (Open Data Policy)

NO	AGENCY	NO OF LAYERS COLLECTED	LAYER NAME	STATUS	METADATA	DATA RESTRICTION	
						STATUS	BASIS
			Slope Map of Batangas	Uploaded	Yes	Open	Memorandum Order No. 008, series of 2022 (Open Data Policy)
			Slope Map of Benguet	Uploaded	Yes	Open	Memorandum Order No. 008, series of 2022 (Open Data Policy)
			Slope Map of Biliran	Uploaded	Yes	Open	Memorandum Order No. 008, series of 2022 (Open Data Policy)
			Slope Map of Bukidnon	Uploaded	Yes	Open	Memorandum Order No. 008, series of 2022 (Open Data Policy)
			Slope Map of Bulacan	Uploaded	Yes	Open	Memorandum Order No. 008, series of 2022 (Open Data Policy)
			Slope Map of Cagayan	Uploaded	Yes	Open	Memorandum Order No. 008, series of 2022 (Open Data Policy)
			Slope Map of Camarines Norte	Uploaded	Yes	Open	Memorandum Order No. 008, series of 2022 (Open Data Policy)
			Slope Map of Camarines Sur	Uploaded	Yes	Open	Memorandum Order No. 008, series of 2022 (Open Data Policy)
			Slope Map of Camiguin	Uploaded	Yes	Open	Memorandum Order No. 008, series of 2022 (Open Data Policy)
			Slope Map of Catanduanes	Uploaded	Yes	Open	Memorandum Order No. 008, series of 2022 (Open Data Policy)
			Slope Map of Cavite	Uploaded	Yes	Open	Memorandum Order No. 008, series of 2022 (Open Data Policy)
			Slope Map of Cotabato	Uploaded	Yes	Open	Memorandum Order No. 008, series of 2022 (Open Data Policy)
			Slope Map of Cotabato City	Uploaded	Yes	Open	Memorandum Order No. 008, series of 2022 (Open Data Policy)
			Slope Map of Davao del Norte	Uploaded	Yes	Open	Memorandum Order No. 008, series of 2022 (Open Data Policy)
			Slope Map of Davao de Oro	Uploaded	Yes	Open	Memorandum Order No. 008, series of 2022 (Open Data Policy)
			Slope Map of Davao Occidental	Uploaded	Yes	Open	Memorandum Order No. 008, series of 2022 (Open Data Policy)
			Slope Map of Eastern Samar	Uploaded	Yes	Open	Memorandum Order No. 008, series of 2022 (Open Data Policy)
			Slope Map of Guimaras	Uploaded	Yes	Open	Memorandum Order No. 008, series of 2022 (Open Data Policy)
			Slope Map of Ifugao	Uploaded	Yes	Open	Memorandum Order No. 008, series of 2022 (Open Data Policy)
			Slope Map of Ilocos Norte	Uploaded	Yes	Open	Memorandum Order No. 008, series of 2022 (Open Data Policy)
			Slope Map of Ilocos Sur	Uploaded	Yes	Open	Memorandum Order No. 008, series of 2022 (Open Data Policy)
			Slope Map of Isabela	Uploaded	Yes	Open	Memorandum Order No. 008, series of 2022 (Open Data Policy)
			Slope Map of Isabela City, Basilan	Uploaded	Yes	Open	Memorandum Order No. 008, series of 2022 (Open Data Policy)
			Slope Map of Kalinga	Uploaded	Yes	Open	Memorandum Order No. 008, series of 2022 (Open Data Policy)
			Slope Map of Laguna	Uploaded	Yes	Open	Memorandum Order No. 008, series of 2022 (Open Data Policy)
			Slope Map of Lanao del Sur	Uploaded	Yes	Open	Memorandum Order No. 008, series of 2022 (Open Data Policy)
			Slope Map of La Union	Uploaded	Yes	Open	Memorandum Order No. 008, series of 2022 (Open Data Policy)
			Slope Map of Maguindanao	Uploaded	Yes	Open	Memorandum Order No. 008, series of 2022 (Open Data Policy)

NO	AGENCY	NO OF LAYERS COLLECTED	LAYER NAME	STATUS	METADATA	DATA RESTRICTION	
						STATUS	BASIS
			Slope Map of Marinduque	Uploaded	Yes	Open	Memorandum Order No. 008, series of 2022 (Open Data Policy)
			Slope Map of Masbate	Uploaded	Yes	Open	Memorandum Order No. 008, series of 2022 (Open Data Policy)
			Slope Map of Misamis Occidental	Uploaded	Yes	Open	Memorandum Order No. 008, series of 2022 (Open Data Policy)
			Slope Map of Misamis Oriental	Uploaded	Yes	Open	Memorandum Order No. 008, series of 2022 (Open Data Policy)
			Slope Map of Mountain Province	Uploaded	Yes	Open	Memorandum Order No. 008, series of 2022 (Open Data Policy)
			Slope Map of NCR	Uploaded	Yes	Open	Memorandum Order No. 008, series of 2022 (Open Data Policy)
			Slope Map of Nueva Ecija	Uploaded	Yes	Open	Memorandum Order No. 008, series of 2022 (Open Data Policy)
			Slope Map of Nueva Vizcaya	Uploaded	Yes	Open	Memorandum Order No. 008, series of 2022 (Open Data Policy)
			Slope Map of Palawan	Uploaded	Yes	Open	Memorandum Order No. 008, series of 2022 (Open Data Policy)
			Slope Map of Pampanga	Uploaded	Yes	Open	Memorandum Order No. 008, series of 2022 (Open Data Policy)
			Slope Map of Pangasinan	Uploaded	Yes	Open	Memorandum Order No. 008, series of 2022 (Open Data Policy)
			Slope Map of Quezon	Uploaded	Yes	Open	Memorandum Order No. 008, series of 2022 (Open Data Policy)
			Slope Map of Quirino	Uploaded	Yes	Open	Memorandum Order No. 008, series of 2022 (Open Data Policy)
			Slope Map of Rizal	Uploaded	Yes	Open	Memorandum Order No. 008, series of 2022 (Open Data Policy)
			Slope Map of Romblon	Uploaded	Yes	Open	Memorandum Order No. 008, series of 2022 (Open Data Policy)
			Slope Map of Sorsogon	Uploaded	Yes	Open	Memorandum Order No. 008, series of 2022 (Open Data Policy)
			Slope Map of Southern Leyte	Uploaded	Yes	Open	Memorandum Order No. 008, series of 2022 (Open Data Policy)
			Slope Map of Sulu	Uploaded	Yes	Open	Memorandum Order No. 008, series of 2022 (Open Data Policy)
			Slope Map of Surigao del Norte	Uploaded	Yes	Open	Memorandum Order No. 008, series of 2022 (Open Data Policy)
			Slope Map of Surigao del Sur	Uploaded	Yes	Open	Memorandum Order No. 008, series of 2022 (Open Data Policy)
			Slope Map of Tarlac	Uploaded	Yes	Open	Memorandum Order No. 008, series of 2022 (Open Data Policy)
			Slope Map of Tawi-tawi	Uploaded	Yes	Open	Memorandum Order No. 008, series of 2022 (Open Data Policy)
			Slope Map of Zambales	Uploaded	Yes	Open	Memorandum Order No. 008, series of 2022 (Open Data Policy)
			Slope Map of Zamboanga del Norte	Uploaded	Yes	Open	Memorandum Order No. 008, series of 2022 (Open Data Policy)
			Slope Map of Zamboanga del Sur	Uploaded	Yes	Open	Memorandum Order No. 008, series of 2022 (Open Data Policy)
			Slope Map of Zamboanga Sibugay	Uploaded	Yes	Open	Memorandum Order No. 008, series of 2022 (Open Data Policy)
	Email: csu.hb@namria.gov.ph Tel No.: 8610-4831 loc. 120 HB ICSU		Archipelagic baseline	Uploaded	Yes	Open	Memorandum Order No. 008, series of 2022 (Open Data Policy)

NO	AGENCY	NO OF LAYERS COLLECTED	LAYER NAME	STATUS	METADATA	DATA RESTRICTION	
						STATUS	BASIS
			Bathymetric Data Index - Archipelagic Waters 2023	Uploaded	Yes	Open	Memorandum Order No. 008, series of 2022 (Open Data Policy)
			Bathymetric Data Index - Exclusive Economic Zone 2023	Uploaded	Yes	Open	Memorandum Order No. 008, series of 2022 (Open Data Policy)
			Bathymetric Data Index - Extended Continental Shelf 2023	Uploaded	Yes	Open	Memorandum Order No. 008, series of 2022 (Open Data Policy)
			Bathymetric Data Index - Ports and Harbors 2023	Uploaded	Yes	Open	Memorandum Order No. 008, series of 2022 (Open Data Policy)
			CHART 15 Series WGS84	Uploaded	Yes	Open	Memorandum Order No. 008, series of 2022 (Open Data Policy)
			CHART Approach WGS84	Uploaded	Yes	Open	Memorandum Order No. 008, series of 2022 (Open Data Policy)
			CHART P&H WGS84	Uploaded	Yes	Open	Memorandum Order No. 008, series of 2022 (Open Data Policy)
			Coastal Chart	Uploaded		Conditional downloading	Not included in Annex A
			ENC Approach	Uploaded	Yes	Open	Memorandum Order No. 008, series of 2022 (Open Data Policy)
			ENC Berthing	Uploaded	Yes	Open	Memorandum Order No. 008, series of 2022 (Open Data Policy)
			ENC Coastal	Uploaded	Yes	Open	Memorandum Order No. 008, series of 2022 (Open Data Policy)
			ENC General	Uploaded	Yes	Open	Memorandum Order No. 008, series of 2022 (Open Data Policy)
			ENC Harbor	Uploaded	Yes	Open	Memorandum Order No. 008, series of 2022 (Open Data Policy)
			Extended Continental Shelf	Uploaded	Yes	Open	Memorandum Order No. 008, series of 2022 (Open Data Policy)
			General ENC 2023	Uploaded	Yes	Open	Memorandum Order No. 008, series of 2022 (Open Data Policy)
			LUZON Approach Chart	Uploaded	Yes	Open	Memorandum Order No. 008, series of 2022 (Open Data Policy)
			LUZON General and Overview Chart	Uploaded	Yes	Open	Memorandum Order No. 008, series of 2022 (Open Data Policy)
			LUZON Port and Harbor Chart	Uploaded	Yes	Open	Memorandum Order No. 008, series of 2022 (Open Data Policy)
			Light House	Uploaded	Yes	Conditional downloading	Not included in Annex A
			List of Lighted Buoys	Uploaded	Yes	Open	Memorandum Order No. 008, series of 2022 (Open Data Policy)
			Magnetic Repeat Station	Uploaded	Yes	Open	Memorandum Order No. 008, series of 2022 (Open Data Policy)
			Philippines-Indonesia EEZ boundary	Uploaded	Yes	Open	Memorandum Order No. 008, series of 2022 (Open Data Policy)
			Philippine Isogonic Line with 15 Minutes Interval	Uploaded	Yes	Open	Memorandum Order No. 008, series of 2022 (Open Data Policy)
			Philippine Isogonic Line with 30 Minutes Interval	Uploaded	Yes	Open	Memorandum Order No. 008, series of 2022 (Open Data Policy)
			Primary Tide Stations	Uploaded	Yes	Open	Memorandum Order No. 008, series of 2022 (Open Data Policy)
			Secondary Tide Stations	Uploaded	Yes	Open	Memorandum Order No. 008, series of 2022 (Open Data Policy)
			Shoal Obstruction	Uploaded	Yes	Open	Memorandum Order No. 008, series of 2022 (Open Data Policy)

NO	AGENCY	NO OF LAYERS COLLECTED	LAYER NAME	STATUS	METADATA	DATA RESTRICTION	
						STATUS	BASIS
			Tidal Current Observation Site	Uploaded	Yes	Open	Memorandum Order No. 008, series of 2022 (Open Data Policy)
			WGS Approach Chart	Uploaded	Yes	Open	Memorandum Order No. 008, series of 2022 (Open Data Policy)
			Wave Observation Sites	Uploaded	Yes	Open	Memorandum Order No. 008, series of 2022 (Open Data Policy)
			Wreck	Uploaded	Yes	Open	Memorandum Order No. 008, series of 2022 (Open Data Policy)
	Engr. Monica Ocfemia Cartography Div Email: csu.mgb@namria.gov.ph Tel No.: 8884-2835 loc. 641 MGB ICSU		Benchmarks Established in 2023	Uploaded	Yes	Open	Memorandum Order No. 008, series of 2022 (Open Data Policy); Downloading Temporarily disabled (for updating)
			Built-up Area 1:10, 000	Uploaded		Open	Memorandum Order No. 008, series of 2022 (Open Data Policy); Downloading Temporarily disabled (for updating)
			Built-up Area 1:50, 000	Uploaded		Open	Memorandum Order No. 008, series of 2022 (Open Data Policy); Downloading Temporarily disabled (for updating)
			Contour 1:10,000	Uploaded	Yes	Open	Memorandum Order No. 008, series of 2022 (Open Data Policy)
			Contour 1:250,000	Uploaded	Yes	Open	Memorandum Order No. 008, series of 2022 (Open Data Policy); Downloading Temporarily disabled (for updating)
			Contour 1:50,000	Uploaded	Yes	Open	Memorandum Order No. 008, series of 2022 (Open Data Policy); Downloading Temporarily disabled (for updating)
			Geodetic Control Point - 1st Order	Uploaded	Yes	Open	Memorandum Order No. 008, series of 2022 (Open Data Policy)
			Geodetic Control Point - 2nd Order	Uploaded	Yes	Open	Memorandum Order No. 008, series of 2022 (Open Data Policy)
			Geodetic Control Point - 3rd Order	Uploaded	Yes	Open	Memorandum Order No. 008, series of 2022 (Open Data Policy)
			Geodetic Control Point - 4th Order	Uploaded	Yes	Open	Memorandum Order No. 008, series of 2022 (Open Data Policy)
			Gravity Station - 1st Order	Uploaded		Open	Memorandum Order No. 008, series of 2022 (Open Data Policy)
			Gravity Station - 2nd Order	Uploaded		Open	Memorandum Order No. 008, series of 2022 (Open Data Policy)
			Index Map 1:10,000 Scale	Uploaded	Yes	Open	Memorandum Order No. 008, series of 2022 (Open Data Policy) <i>Linked via WMS</i>
			Index Map 1:50,000 Scale	Uploaded		Open	Memorandum Order No. 008, series of 2022 (Open Data Policy)
			Index Map 1:250,000 Scale	Uploaded		Open	Memorandum Order No. 008, series of 2022 (Open Data Policy)
			NAMRIA Basemap Topo 1:10, 000	Uploaded	Basemap		
			NAMRIA Basemap Topo 1:250, 000	Uploaded	Basemap		
			NAMRIA Basemap Topo 1:50, 000	Uploaded	Basemap		
			NAMRIA Ortho Rectified Radar Image	Uploaded	Basemap		
			Ondoy Flood Height	Uploaded	Yes	Open	Memorandum Order No. 008, series of 2022 (Open Data Policy)

NO	AGENCY	NO OF LAYERS COLLECTED	LAYER NAME	STATUS	METADATA	DATA RESTRICTION	
						STATUS	BASIS
			Ortho Image 2011 (selected areas)	Uploaded	Basemap		
			Ortho Image 2013 to 2014 (selected areas)	For processing	Basemap		
			PAGenet Stations as of December 2023	Uploaded	Yes	Open	Memorandum Order No. 008, series of 2022 (Open Data Policy)
			Road 1:10,000	Uploaded	Yes	Open	Memorandum Order No. 008, series of 2022 (Open Data Policy); Downloading Temporarily disabled (for updating)
			Road 1:50,000	Uploaded	Yes	Open	Memorandum Order No. 008, series of 2022 (Open Data Policy)
			Spot Elevation 1:10,000	Uploaded	Yes	Conditional downloading	Not included in Annex A
			Spot Elevation 1:250,000	Uploaded	Yes	Conditional downloading	Not included in Annex A
			Spot Elevation 1:50,000	Uploaded	Yes	Conditional downloading	Not included in Annex A
			Water Body 1:10,000	Uploaded	Yes	Open	Memorandum Order No. 008, series of 2022 (Open Data Policy); Downloading Temporarily disabled (for updating)
			Water Body 1:50,000	Uploaded	Yes	Open	Memorandum Order No. 008, series of 2022 (Open Data Policy); Downloading Temporarily disabled (for updating)
	Mr. Alvin F. Laurio Geospatial Information Services Div Email: css.gismb@namria.gov.ph Tel No.: 8887-5466 loc.401 GISMB ICSU		LGU GIS Capability Status (2016)	Uploaded	Yes	Open	Memorandum Order No. 008, series of 2022 (Open Data Policy)
			LGU GIS Capability Status (2017)	Uploaded	Yes	Open	Memorandum Order No. 008, series of 2022 (Open Data Policy)
			LGU GIS Capability Status (2018)	Uploaded	Yes	Open	Memorandum Order No. 008, series of 2022 (Open Data Policy)
			LGU GIS Capability Status (2019)	Uploaded	Yes	Open	Memorandum Order No. 008, series of 2022 (Open Data Policy)
			LGU GIS Capability Status (2020)	Uploaded	Yes	Open	Memorandum Order No. 008, series of 2022 (Open Data Policy)
			LGU GIS Capability Status (2021)	Uploaded	Yes	Open	Memorandum Order No. 008, series of 2022 (Open Data Policy)
			LGU GIS Capability Status (2022)	Uploaded	Yes	Open	Memorandum Order No. 008, series of 2022 (Open Data Policy)
			LGU GIS Capability Status (2023)	Uploaded	Yes	Open	Memorandum Order No. 008, series of 2022 (Open Data Policy)
			LGU GIS Capability Status as of December 2023	Uploaded	Yes	Open	Memorandum Order No. 008, series of 2022 (Open Data Policy)
			Municipal Boundary (APPROXIMATE)	Uploaded	Yes	Conditional downloading	Uploaded but not downloadable (IMTWG data)
			Provincial Boundary (APPROXIMATE)	Uploaded	Yes	Conditional downloading	Uploaded but not downloadable (IMTWG data)
			Regional Boundary (APPROXIMATE)	Uploaded	Yes	Conditional downloading	Uploaded but not downloadable (IMTWG data)
39	NAPC National Anti-Poverty Commission 2a - Additional (Human Dev't. & Poverty Reduction Cabinet Cluster) Mr. Elmer Gomez ITO III, MIS Tel. No. 426-5028/426-5019 /426-4956 426-4965 loc.147 or 148	14	Education & Literacy: % children 6-16 not attending school	Uploaded	Yes	Conditional downloading	
			Education & Literacy: % of children 6-12 not attending elementary school	Uploaded	Yes	Conditional downloading	
			Education & Literacy: % of children 13-16 not attending secondary school	Uploaded	Yes	Conditional downloading	
			Health & Nutrition: % of children 0-5 who are malnourished	Uploaded	Yes	Conditional downloading	
			Health & Nutrition: % of children 0-5 who died	Uploaded	Yes	Conditional downloading	

NO	AGENCY	NO OF LAYERS COLLECTED	LAYER NAME	STATUS	METADATA	DATA RESTRICTION	
						STATUS	BASIS
	Email Address: napc.osec2018@gmail.com		Health & Nutrition: % of women who died due to pregnancy-related causes Housing: % of household living in makeshift housing Housing: % of household who are informal settlers Income & Employment: % of household who experienced food shortage Income & Employment: % of household with income below food threshold Income & Employment: % of household with income below poverty threshold Peace & Order: % of Crime Victims Water & Sanitation: % of household without access to safe water supply Water & Sanitation: % of household without access to sanitary toilet	Uploaded Uploaded Uploaded Uploaded Uploaded Uploaded Uploaded Uploaded Uploaded	Yes Yes Yes Yes Yes Yes Yes Yes Yes	Conditional downloading Conditional downloading Conditional downloading Conditional downloading Conditional downloading Conditional downloading Conditional downloading Conditional downloading Conditional downloading	
40	NCIP National Commission on Indigenous Peoples	1	Certificate of ancestral domain title	Uploaded	Yes	Conditional downloading	
41	NDRRMC National Disaster Risk Reduction and Management Council	6	Typhoon Ulysses Affected Population by Province as of 2020-11-21 Typhoon Ulysses Affected Families by City/Municipality as of 2020-11-21 Typhoon Ulysses Affected Families by Province as of 2020-11-21 Typhoon Ulysses Affected Families by Region as of 2020-11-21 Typhoon Ulysses Affected Persons by Province as of 2020-11-21 Typhoon Ulysses Affected Persons by Region as of 2020-11-21	Uploaded Uploaded Uploaded Uploaded Uploaded Uploaded	Yes Yes	Conditional downloading	
42	NEDA-R2 National Economic Development Authority - Region 2 Giovanni Maguddayao Email Address: merkaster@gmail.com neda2_drd@yahoo.com	73	Batanes_Groundshaking_Map1 Batanes_Groundshaking_Map2 Batanes_LaharFlow_Map Batanes_Rain_Induced_Landslide_Map Cagayan_Earthquake_Induced_Landslide_Map1 Cagayan_Earthquake_Induced_Landslide_Map2 Cagayan_Earthquake_Induced_Landslide_Map3 Cagayan_Earthquake_Induced_Landslide_Map4 Cagayan_Earthquake_Induced_Landslide_Map5 Cagayan_Flood_Map Cagayan_Groundshaking_Map1 Cagayan_Groundshaking_Map2 Cagayan_Groundshaking_Map3 Cagayan_Groundshaking_Map4	For Uploading For Uploading For Uploading For Uploading For Uploading For Uploading For Uploading For Uploading For Uploading For Uploading For Uploading For Uploading For Uploading For Uploading For Uploading			



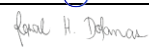
NO	AGENCY	NO OF LAYERS COLLECTED	LAYER NAME	STATUS	METADATA	DATA RESTRICTION	
						STATUS	BASIS
			Cagayan_Groundshaking_Map5	For Uploading			
			Cagayan_Liquefaction_Map1	For Uploading			
			Cagayan_Liquefaction_Map2	For Uploading			
			Cagayan_Liquefaction_Map3	For Uploading			
			Cagayan_Liquefaction_Map4	For Uploading			
			Cagayan_Liquefaction_Map5	For Uploading			
			Cagayan_Rain_Induced_Landslide_Map	For Uploading			
			Isabela_Earthquake_Induced_Landslide_Map1	For Uploading			
			Isabela_Earthquake_Induced_Landslide_Map2	For Uploading			
			Isabela_Earthquake_Induced_Landslide_Map3	For Uploading			
			Isabela_Earthquake_Induced_Landslide_Map4	For Uploading			
			Isabela_Earthquake_Induced_Landslide_Map5	For Uploading			
			Isabela_Flood_Map	For Uploading			
			Isabela_Groundshaking_Map1	For Uploading			
			Isabela_Groundshaking_Map2	For Uploading			
			Isabela_Groundshaking_Map3	For Uploading			
			Isabela_Groundshaking_Map4	For Uploading			
			Isabela_Groundshaking_Map5	For Uploading			
			Isabela_Liquefaction_Map1	For Uploading			
			Isabela_Liquefaction_Map2	For Uploading			
			Isabela_Liquefaction_Map3	For Uploading			
			Isabela_Liquefaction_Map4	For Uploading			
			Isabela_Liquefaction_Map5	For Uploading			
			Isabela_Rain_Induced_Landslide_Map	For Uploading			
			NuevaVizcaya_Earthquake_Induced_Landslide_Map1	For Validation			
			NuevaVizcaya_Earthquake_Induced_Landslide_Map2	For Validation			
			NuevaVizcaya_Earthquake_Induced_Landslide_Map3	For Validation			
			NuevaVizcaya_Earthquake_Induced_Landslide_Map4	For Validation			

NO	AGENCY	NO OF LAYERS COLLECTED	LAYER NAME	STATUS	METADATA	DATA RESTRICTION	
						STATUS	BASIS
			NuevaVizcaya_Earthquake_Induced_Landslide_Map5	For Validation			
			NuevaVizcaya_Flood_Map	For Validation			
			NuevaVizcaya_Groundshaking_Map1	For Validation			
			NuevaVizcaya_Groundshaking_Map2	For Validation			
			NuevaVizcaya_Groundshaking_Map3	For Validation			
			NuevaVizcaya_Groundshaking_Map4	For Validation			
			NuevaVizcaya_Groundshaking_Map5	For Validation			
			NuevaVizcaya_Liquefaction_Map1	For Validation			
			NuevaVizcaya_Liquefaction_Map2	For Validation			
			NuevaVizcaya_Liquefaction_Map3	For Validation			
			NuevaVizcaya_Liquefaction_Map4	For Validation			
			NuevaVizcaya_Liquefaction_Map5	For Validation			
			NuevaVizcaya_Rain_Induced_Landslide_Map	For Validation			
			Quirino_Earthquake_Induced_Landslide_Map1	For Validation			
			Quirino_Earthquake_Induced_Landslide_Map2	For Validation			
			Quirino_Earthquake_Induced_Landslide_Map3	For Validation			
			Quirino_Earthquake_Induced_Landslide_Map4	For Validation			
			Quirino_Earthquake_Induced_Landslide_Map5	For Validation			
			Quirino_Flood_Map	For Validation			
			Quirino_Groundshaking_Map1	For Validation			
			Quirino_Groundshaking_Map2	For Validation			
			Quirino_Groundshaking_Map3	For Validation			
			Quirino_Groundshaking_Map4	For Validation			
			Quirino_Groundshaking_Map5	For Validation			
			Quirino_Liquefaction_Map1	For Validation			
			Quirino_Liquefaction_Map2	For Validation			
			Quirino_Liquefaction_Map3	For Validation			
			Quirino_Liquefaction_Map4	For Validation			

NO	AGENCY	NO OF LAYERS COLLECTED	LAYER NAME	STATUS	METADATA	DATA RESTRICTION	
						STATUS	BASIS
			Flood Risk - Population with Inundated Homes, 10% AEP	Uploaded		No restriction	Risk Analysis Project
			Flood Risk - Population with Inundated Homes, 20% AEP	Uploaded		No restriction	Risk Analysis Project
			Severe Wind Risk - Barangay Building Damage Cost 0.2% AEP (1/500)	Uploaded	Yes	No restriction	Risk Analysis Project
			Severe Wind Risk - Barangay Building Damage Cost 0.5% AEP (1/200)	Uploaded	Yes	No restriction	Risk Analysis Project
			Severe Wind Risk - Barangay Building Damage Cost 1% AEP (1/100)	Uploaded	Yes	No restriction	Risk Analysis Project
			Severe Wind Risk - Barangay Building Damage Cost 2% AEP (1/50)	Uploaded	Yes	No restriction	Risk Analysis Project
			Severe Wind Risk - Barangay Building Damage Cost 5% AEP (1/20)	Uploaded	Yes	No restriction	Risk Analysis Project
			Severe Wind Risk - Brgy. Building Damaged Floor Area Equivalent 0.2% AEP (1/500)	Uploaded	Yes	No restriction	Risk Analysis Project
			Severe Wind Risk - Brgy. Building Damaged Floor Area Equivalent 0.5% AEP (1/200)	Uploaded	Yes	No restriction	Risk Analysis Project
			Severe Wind Risk - Brgy. Building Damaged Floor Area Equivalent 1% AEP (1/100)	Uploaded	Yes	No restriction	Risk Analysis Project
			Severe Wind Risk - Brgy. Building Damaged Floor Area Equivalent 2% AEP (1/50)	Uploaded	Yes	No restriction	Risk Analysis Project
			Severe Wind Risk - Brgy. Building Damaged Floor Area Equivalent 5% AEP (1/20)	Uploaded	Yes	No restriction	Risk Analysis Project
			Storm surge hazard 1:50,000	Uploaded	Yes	No restriction	READY Project
47	PCSD Palawan Council for Sustainable Development	2	ECAN Zones	Uploaded	Yes	Conditional downloading	29 October 2020 - DSA
			Protected Areas in Palawan	Uploaded	Yes	Conditional downloading	24 February 2021 - DSA
48	PEZA Philippine Economic Zone	1	Operating Special Economic Zone	Uploaded	Yes	Conditional downloading	
49	PHIVOLCS Philippine Institute of Volcanology and Seismology Dr. Teresito C. Bacolcol OIC, PHIVOLCS Email Address: phivolcs_mail@phivolcs.dost.gov.ph Tel No. 8426-1468 up to 79 Ms. Mavelyn Cahulogan Tel No. 8924-4524	15	Active faults (Valley Fault System)	Uploaded	Yes	Restricted	23 October 2015 email
			Earthquake-induced landslide hazard - GMMA	Uploaded	Yes	No restriction	READY for GMMA Project
			Ground shaking hazard - GMMA	Uploaded	Yes	No restriction	READY for GMMA Project
			Ground Shaking Risk M7.2 - Collapsed Damage State M7.2 (absolute)	Uploaded	Yes	No restriction	Risk Analysis Project
			Ground Shaking Risk M7.2 - Complete Damage State M7.2 (absolute)	Uploaded	Yes	No restriction	Risk Analysis Project
			Ground Shaking Risk M7.2 - Economic Loss M7.2 (absolute)	Uploaded	Yes	No restriction	Risk Analysis Project
			Ground Shaking Risk M7.2 - Estimated Number of Fatalities M7.2 (absolute)	Uploaded	Yes	No restriction	Risk Analysis Project
			Ground Shaking Risk M7.2 - Extensive Damage State M7.2 (absolute)	Uploaded	Yes	No restriction	Risk Analysis Project
			Ground Shaking Risk M7.2 - Life Threatening Injuries M7.2 (absolute)	Uploaded	Yes	No restriction	Risk Analysis Project
			Ground Shaking Risk M7.2 - Moderate Damage State M7.2 (absolute)	Uploaded	Yes	No restriction	Risk Analysis Project
			Ground Shaking Risk M7.2 - Serious But Non-Life Threatening M7.2 (absolute)	Uploaded	Yes	No restriction	Risk Analysis Project
			Ground Shaking Risk M7.2 - Slight Damage State M7.2 (absolute)	Uploaded	Yes	No restriction	Risk Analysis Project
			Ground Shaking Risk M7.2 - Slight Injuries M7.2 (absolute)	Uploaded	Yes	No restriction	Risk Analysis Project
			Liquefaction hazard - GMMA	Uploaded	Yes	No restriction	READY for GMMA Project

NO	AGENCY	NO OF LAYERS COLLECTED	LAYER NAME	STATUS	METADATA	DATA RESTRICTION	
						STATUS	BASIS
			Tsunami hazard - GMMA	Uploaded	Yes	No restriction	READY for GMMA Project
50	PNR Philippine National Railways Chair. Roberto T. Lastimoso Email Address: Tel No. 8319-0041/8319-0169	3	PNR Metro North Commuter Line PNR Metro South Commuter Line PNR Station	Uploaded Uploaded Uploaded	Yes Yes	Conditional downloading Conditional downloading Conditional downloading	04 October 2021 DSA 04 October 2021 DSA 30 March 2016 letter
51	PPA Philippine Ports Authority	1	Philippine Ports Authority (Base Ports and Terminal Ports)	Uploaded	Yes	Conditional downloading	06 November 2019 letter
52	PRA Philippine Reclamation Authority Daniel Sandil Email Address: dssandil@yahoo.com Tel No. 8459-5000 loc 7409	1	Location of Reclamation Areas/Projects (Completed and proposed)	Uploaded		Conditional downloading	
53	PSA Philippine Statistics Authority (NSO, BAS) Usec. Claire Denis S. Mapa, Ph.D. Email Address: ons@psa.gov.ph Tel No. 8938-5267	6	Municipal population (2010) Municipal population (2015) Provincial population (2010) Provincial population (2015) Regional population (2010) Regional population (2015)	Uploaded Uploaded Uploaded Uploaded Uploaded	Yes Yes Yes Yes Yes	Conditional downloading Conditional downloading Conditional downloading Conditional downloading Conditional downloading	DSA and Annex A -ongoing coordination DSA and Annex A -ongoing coordination DSA and Annex A -ongoing coordination DSA and Annex A -ongoing coordination DSA and Annex A -ongoing coordination DSA and Annex A -ongoing coordination
54	RBCO River Basin Control Office Ms. Jeya Robelo Email Address: jlsr.rbc@yahoo.com Tel No. 8926-4706	1	18 Major River Basin	Uploaded	Yes	No restriction	21 October 2015 letter ; 21 October 2020 DSA
55	TESDA Technical Education and Skills Development Authority Mr. Danilo P. Cruz Head Agency Ms. Cala DI. Salvo Email Address: cdsalvo@tesda.gov.ph Tel No. 8888-5652	2	TESDA Office TESDA-registered TechVoc Courses/Programs and TVET Providers/Institutions - NCR	Uploaded Uploaded	Yes Yes	Conditional downloading Conditional downloading	24 April 2014 DSA 2 November 2015 letter 24 April 2014 DSA 2 November 2015 letter

NO	AGENCY	NO OF LAYERS COLLECTED	LAYER NAME	STATUS	METADATA	DATA RESTRICTION	
						STATUS	BASIS
56	TIEZA Tourism Infrastructure and Enterprise Zone Authority Daryl Jeruz Email Address: daryljeruz@gmail.com webmaster@tieza.gov.ph Tel No. 8249-5900 loc 609	1	TIEZA's Completed Infrastructure Project (2014)	Uploaded		Conditional downloading	6 August 2014 DSA
57	UPLB University of the Philippines- Los Banos	16	Suitability Map for Arabica (15 Suitability Classes)	Uploaded	Yes	Conditional downloading	7 September 2016 Inventory
			Suitability Map for Arabica (3 Suitability Classes)	Uploaded	Yes	Conditional downloading	7 September 2016 Inventory
			Suitability Map for Banana (15 Suitability Classes)	Uploaded	Yes	Conditional downloading	7 September 2016 Inventory
			Suitability Map for Banana (3 Suitability Classes)	Uploaded	Yes	Conditional downloading	7 September 2016 Inventory
			Suitability Map for Cacao (15 Suitability Classes)	Uploaded	Yes	Conditional downloading	7 September 2016 Inventory
			Suitability Map for Cacao (3 Suitability Classes)	Uploaded	Yes	Conditional downloading	7 September 2016 Inventory
			Suitability Map for Coconut (15 Suitability Classes)	Uploaded	Yes	Conditional downloading	7 September 2016 Inventory
			Suitability Map for Coconut (3 Suitability Classes)	Uploaded	Yes	Conditional downloading	7 September 2016 Inventory
			Suitability Map for Dry Corn (15 Suitability Classes)	Uploaded	Yes	Conditional downloading	7 September 2016 Inventory
			Suitability Map for Dry Corn (3 Suitability Classes)	Uploaded	Yes	Conditional downloading	7 September 2016 Inventory
			Suitability Map for Rice (15 Suitability Classes)	Uploaded	Yes	Conditional downloading	7 September 2016 Inventory
			Suitability Map for Rice (3 Suitability Classes)	Uploaded	Yes	Conditional downloading	7 September 2016 Inventory
			Suitability Map for Robusta (15 Suitability Classes)	Uploaded	Yes	Conditional downloading	7 September 2016 Inventory
			Suitability Map for Robusta (3 Suitability Classes)	Uploaded	Yes	Conditional downloading	7 September 2016 Inventory
			Suitability Map for Wet Corn (15 Suitability Classes)	Uploaded	Yes	Conditional downloading	7 September 2016 Inventory
			Suitability Map for Wet Corn (3 Suitability Classes)	Uploaded	Yes	Conditional downloading	7 September 2016 Inventory

Action	Name	Position/Designation	Signature	Date
Prepared by:	Rosalyn D. Sontillanosa / Victoria DG. Torres	Information Technology Officer II / Information System Researcher I		March 26, 2025
Verified by:	Aljerico A. Alcalá	Information Technology Officer II		March 26, 2025
Approved By:	Rosal H. Dolanas	Division Chief, GDMD		March 26, 2025